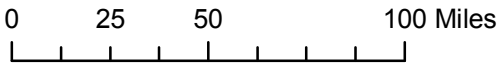
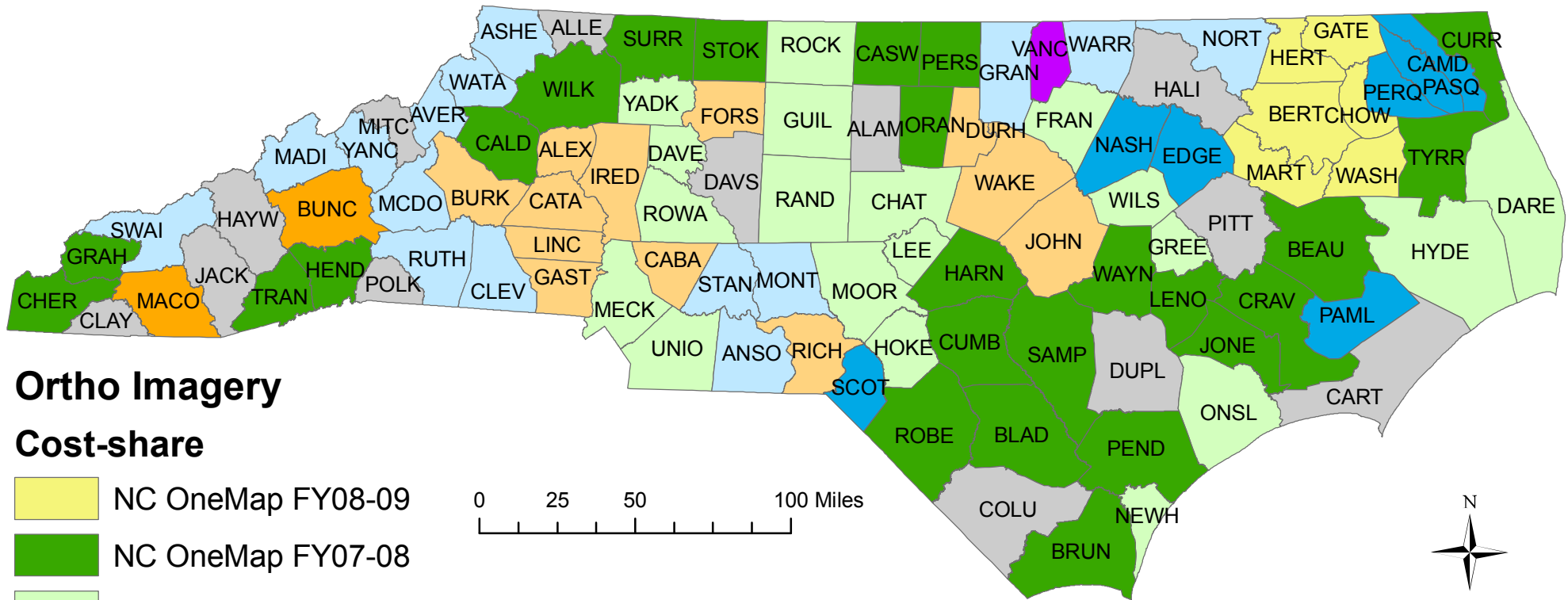











# Source of Cost-Share by County, 2005-2009



## Ortho Imagery

## Cost-share

-  NC OneMap FY08-09
-  NC OneMap FY07-08
-  NC OneMap FY06-07
-  NC OneMap FY05-06
-  Floodplain Mapping 2009
-  Floodplain Mapping 2008
-  Floodplain Mapping 2005
-  Landslide Mapping 2006
-  None to date

Federal cost-share dollars were awarded to North Carolina by the US Geological Survey in collaboration with the National Geospatial Intelligence Agency and Department of Homeland Security.

August 4, 2009

